

4 Year Crop History

Owner/Operator:

Date:

Address:

Farm Name:

Address:

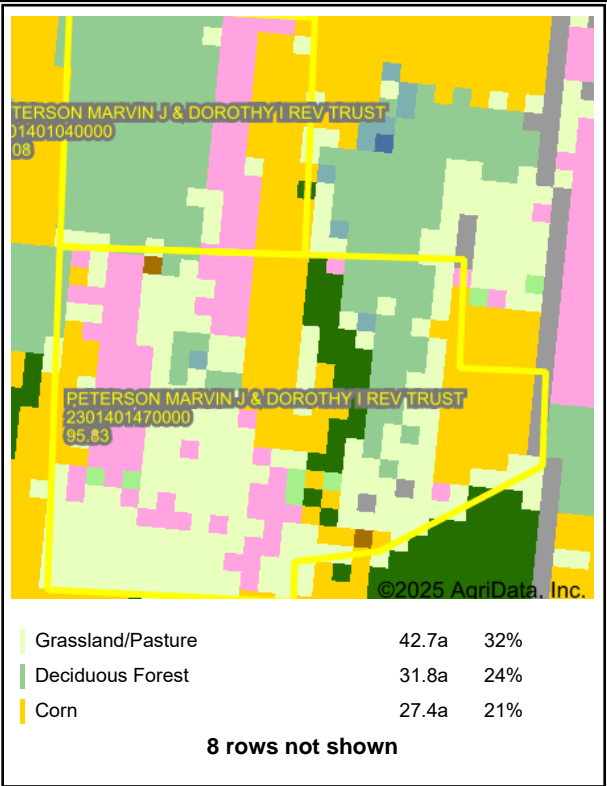
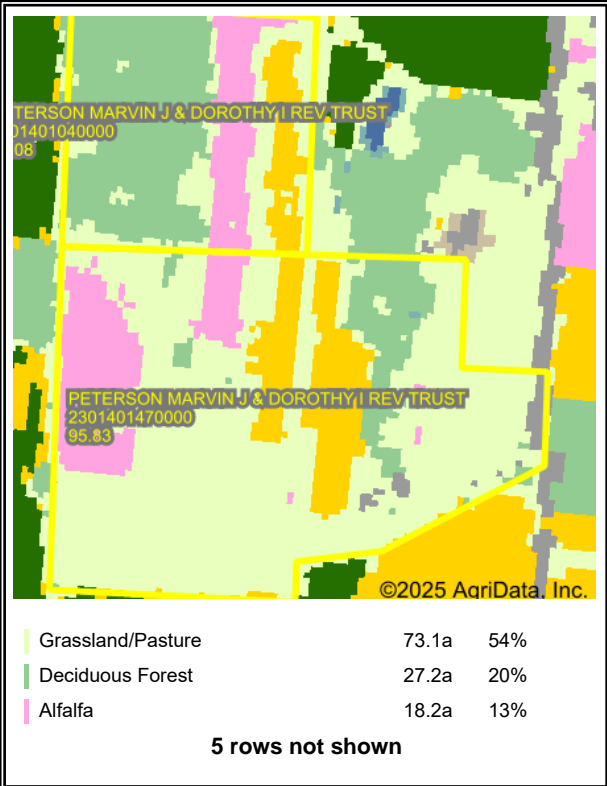
Field ID:

Phone:

Acct. #:

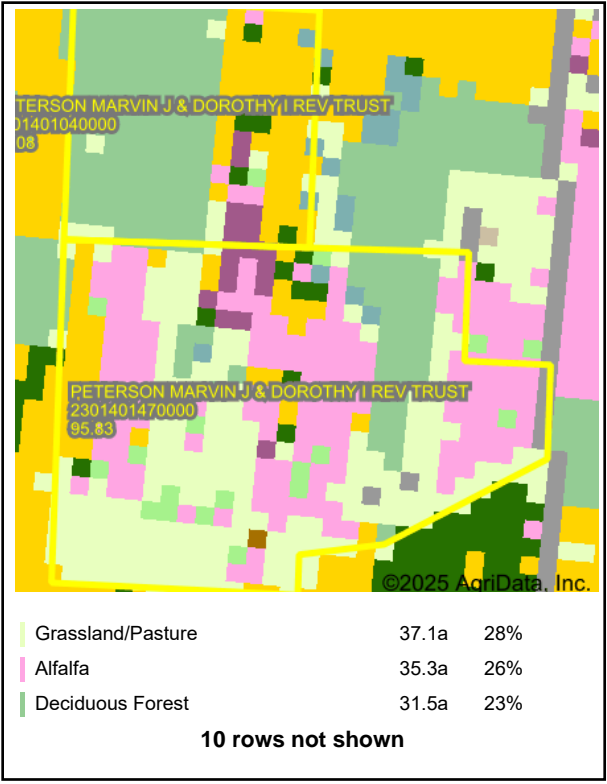
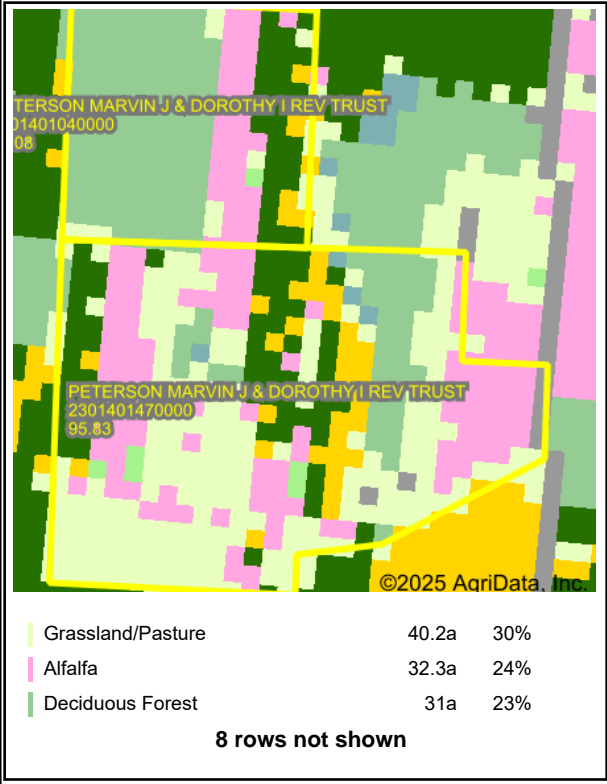
Crop Year:

Crop Year:



Crop Year:

Crop Year:



Boundary Center: 42° 48' 47.91, -89° 32' 27.63

State: WI

County: Green

Legal: 22-4N-8E

Twnshp: Exeter

Crop data provided by USDA National Agricultural Statistics Service Cropland Data Layer.



Maps Provided By:



© AgriData, Inc. 2023

www.AgriDataInc.com